









-  Crossing Guard
-  All-Way Stops
-  Traffic Signals
-  School Access
-  Class I Multi-Use Paths
-  Class II Bicycle Lanes
-  Walking Routes
-  Crosswalks

Bowditch Middle School encourages parents to walk or bike with their children and use this mapping tool to explore options for commuting between home and school. Parents are responsible for choosing the most appropriate route based on their knowledge of conditions along the route and the experience level of their child.

6/28/2013



**Bowditch Middle School
Suggested Walking and Bicycling Routes to School**

